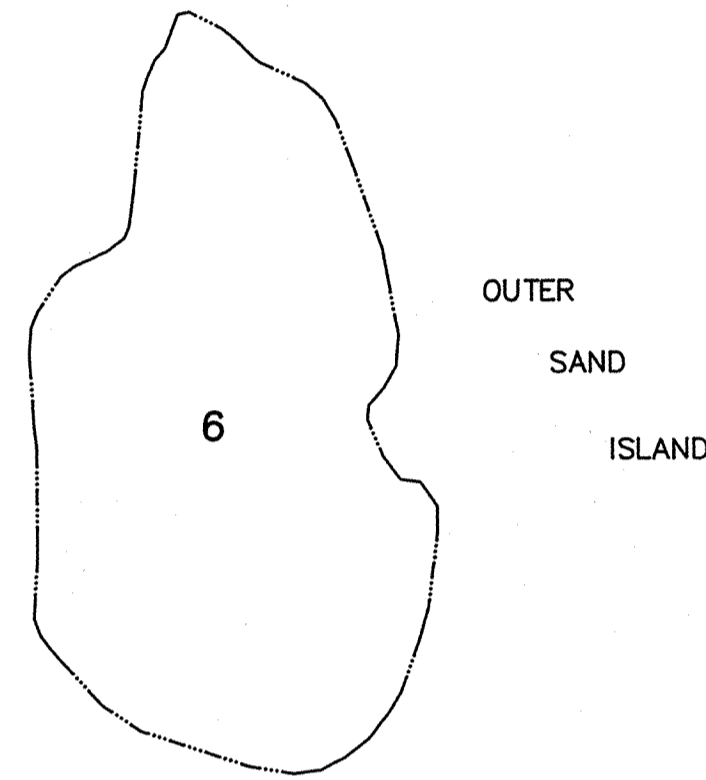
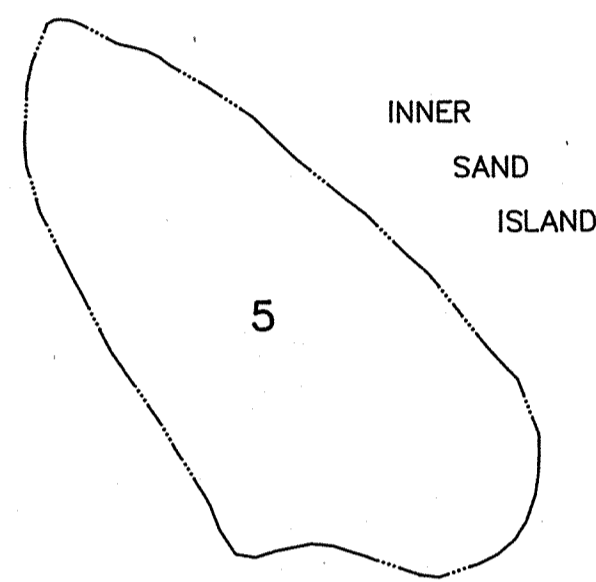


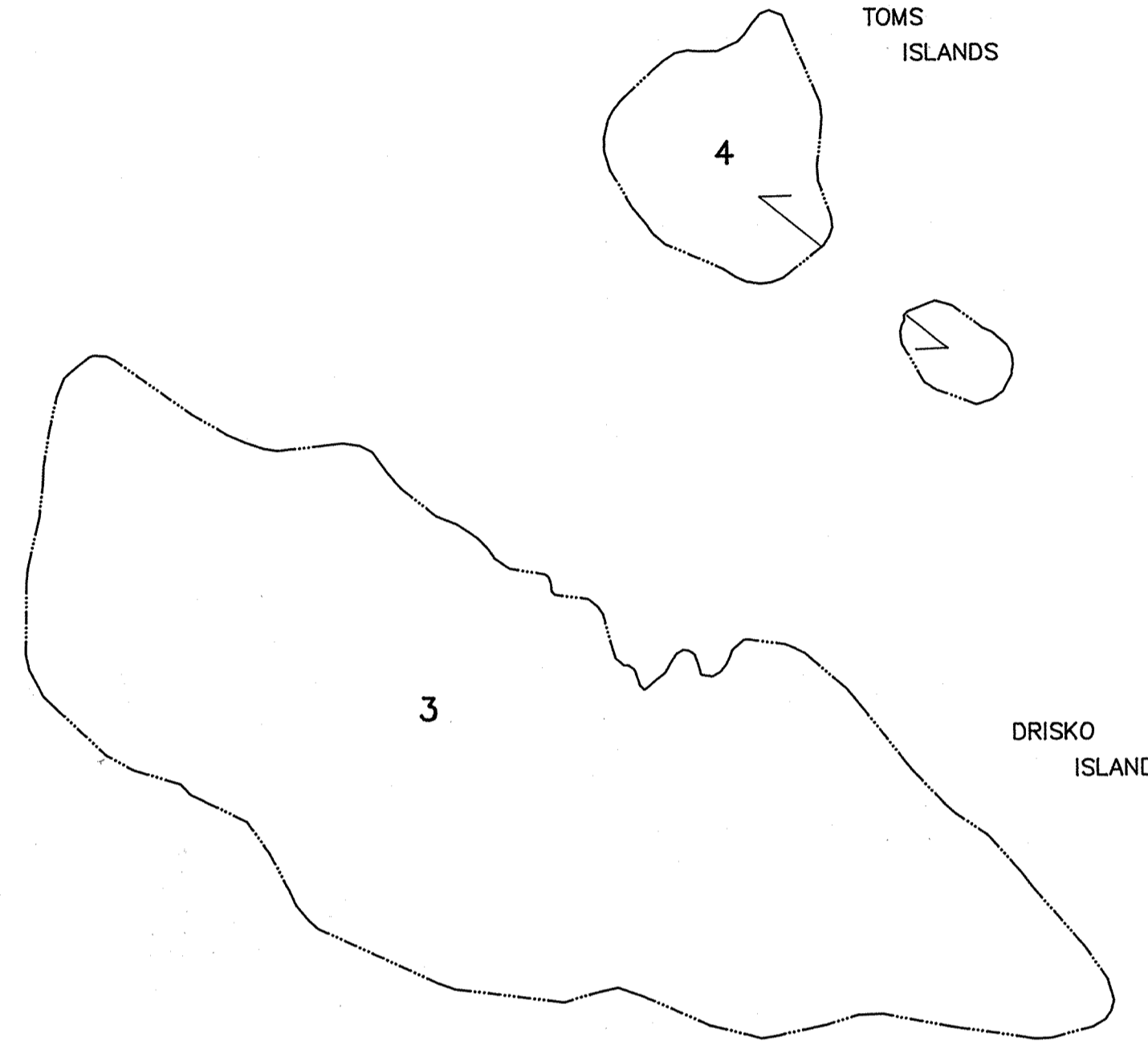
ATLANTIC OCEAN



OUTER SAND ISLAND



INNER SAND ISLAND

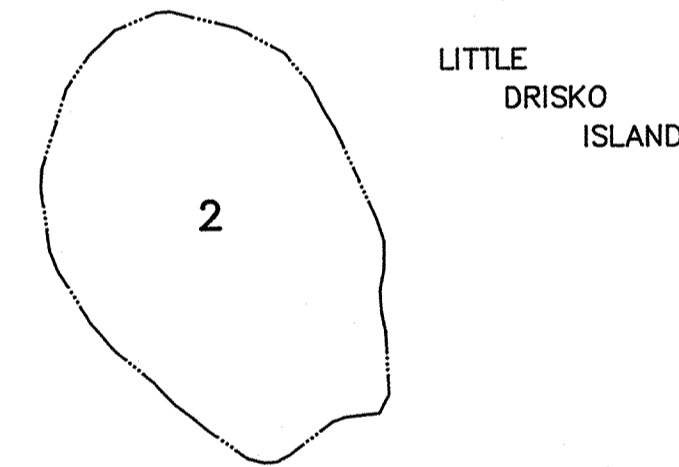


TOMS ISLANDS

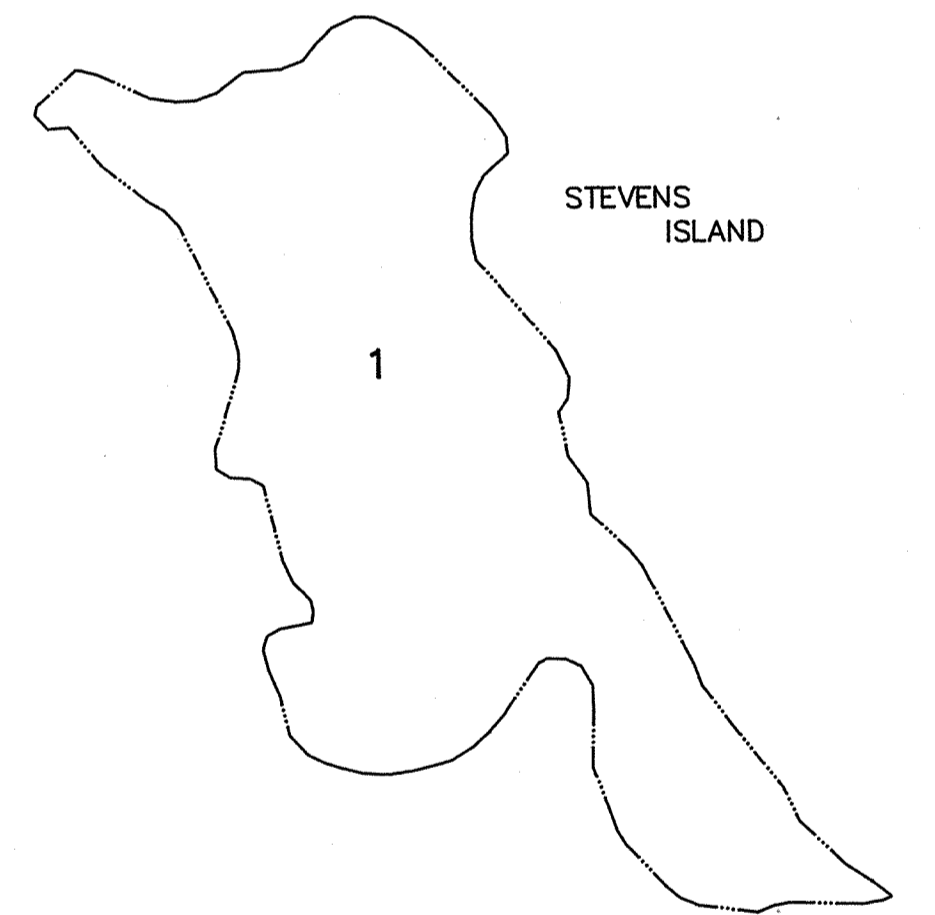
DRISKO ISLAND

WESTERN BAY

WESTERN BAY



LITTLE DRISKO ISLAND



STEVENS ISLAND

BEALS

PREPARED BY: AERIAL SURVEY & PHOTO, INC.
NORRIDGEWOCK, MAINE

NOTE: FOR ASSESSMENT PURPOSES ONLY, NOT TO BE USED FOR CONVEYANCES

LEGEND: PARCEL NUMBER.....12
ADJACENT MAP.....M5

PROPERTY MAP
TOWN OF ADDISON
WASHINGTON COUNTY, MAINE

200 0 400 800 1200 1600 FEET

SCALE: 1"=400' APRIL 1, 1992