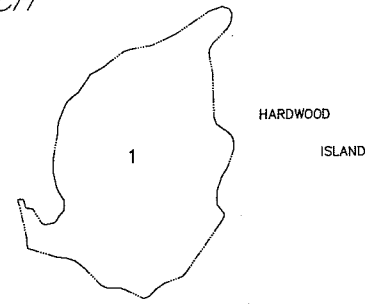
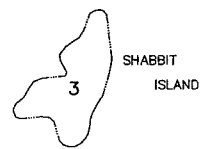


M 21  
MOOSABEC

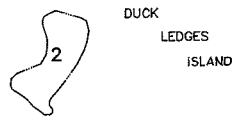
REACH



HARDWOOD  
ISLAND



SHABBIT  
ISLAND



DUCK  
LEDGES  
ISLAND

M 23

WESTERN  
BAY

BEALS

M 27

LEGEND: PARCEL NUMBER.....12  
ADJACENT MAP.....M5

PREPARED BY: AERIAL SURVEY & PHOTO, INC.  
NORRIDGEWOCK, MAINE

NOTE: FOR ASSESSMENT PURPOSES ONLY, NOT TO BE USED FOR CONVEYANCES

Eastern Mapping Services  
115 North Road  
Newburgh, ME 04444  
Tel. (207) 234-2777  
Updated April 1, 2011

PROPERTY MAP  
TOWN OF ADDISON  
WASHINGTON COUNTY, MAINE

200 0 400 800 1200 1600 FEET

SCALE: 1"=400' APRIL 1, 1992