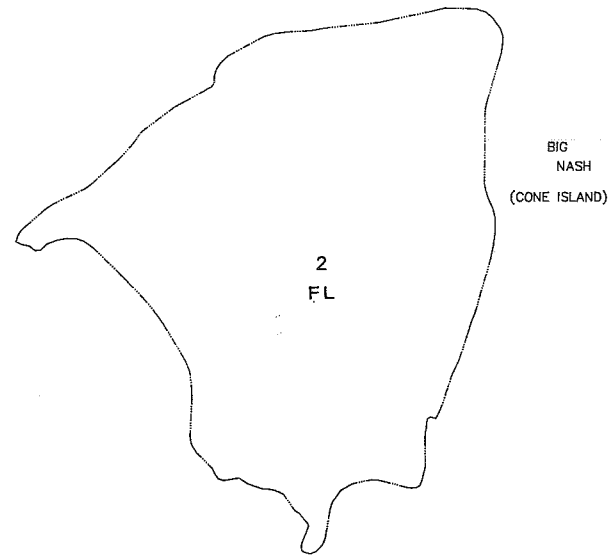
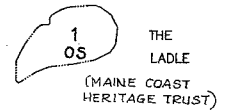
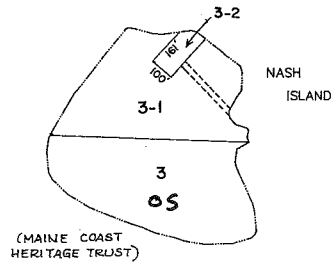


HARRINGTON

PLEASANT BAY



ATLANTIC OCEAN

M 22

WESTERN BAY

M 26

PREPARED BY: AERIAL SURVEY & PHOTO, INC.
NORRIDGEWOCK, MAINE

NOTE: FOR ASSESSMENT PURPOSES ONLY, NOT TO BE USED FOR CONVEYANCES

LEGEND: PARCEL NUMBER.....12
ADJACENT MAP.....M5

Eastern Mapping Services
115 North Road
Newburgh, ME 04444
Tel. (207) 234-2777
Updated April 1, 2011

PROPERTY MAP
TOWN OF ADDISON
WASHINGTON COUNTY, MAINE

200 0 400 800 1200 1600 FEET

SCALE: 1"=400'

APRIL 1, 1992

25