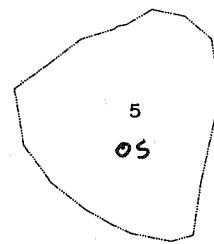


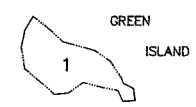


M 25

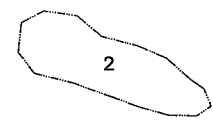
TIBBETT  
NARROWS



FLAT  
ISLAND  
(MAINE COAST  
HERITAGE TRUST)



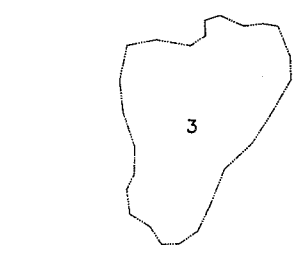
GREEN  
ISLAND



RAM  
ISLAND

WESTERN  
BAY

ATLANTIC  
OCEAN



PLUMMER  
ISLAND  
WEST



PLUMMER  
ISLAND  
EAST

M 23

M 27

PREPARED BY: AERIAL SURVEY & PHOTO, INC.  
NORRIDGEWOCK, MAINE

NOTE: FOR ASSESSMENT PURPOSES ONLY, NOT TO BE USED FOR CONVEYANCES

LEGEND: PARCEL NUMBER.....12  
ADJACENT MAP.....M5

Eastern Mapping Services  
115 North Road  
Newburgh, ME 04444  
Tel. (207) 234-2777  
Updated April 1, 2011

PROPERTY MAP  
TOWN OF ADDISON  
WASHINGTON COUNTY, MAINE

200 0 400 800 200 1600 FEET

SCALE: 1"=400' APRIL 1, 1992

26